

BikeBrampton delegation Apr 30, 2021

Claireville North Multi-use Trail Project



BikeBrampton.ca

*Biking in Brampton
Builds our Community*

Trail Strategy

for the Greater
Toronto Region

Growing Our Legacy

September 2019



- “The vision for the Greater Toronto Region Trail Network sees a complete regional trail network in greenspace and along the Lake Ontario shoreline that connects our growing communities to nature, to culture, and to each other, contributing to active living and enhancing our conservation legacy.”

Province-Wide Cycling Network, 2018

- CycleON Network
- Municipalities, Waterfront & Greenbelt Trails input
- Designed for Commuting, Recreation & Tourism
- Ontario Cycle Tourism worth \$428 million annually

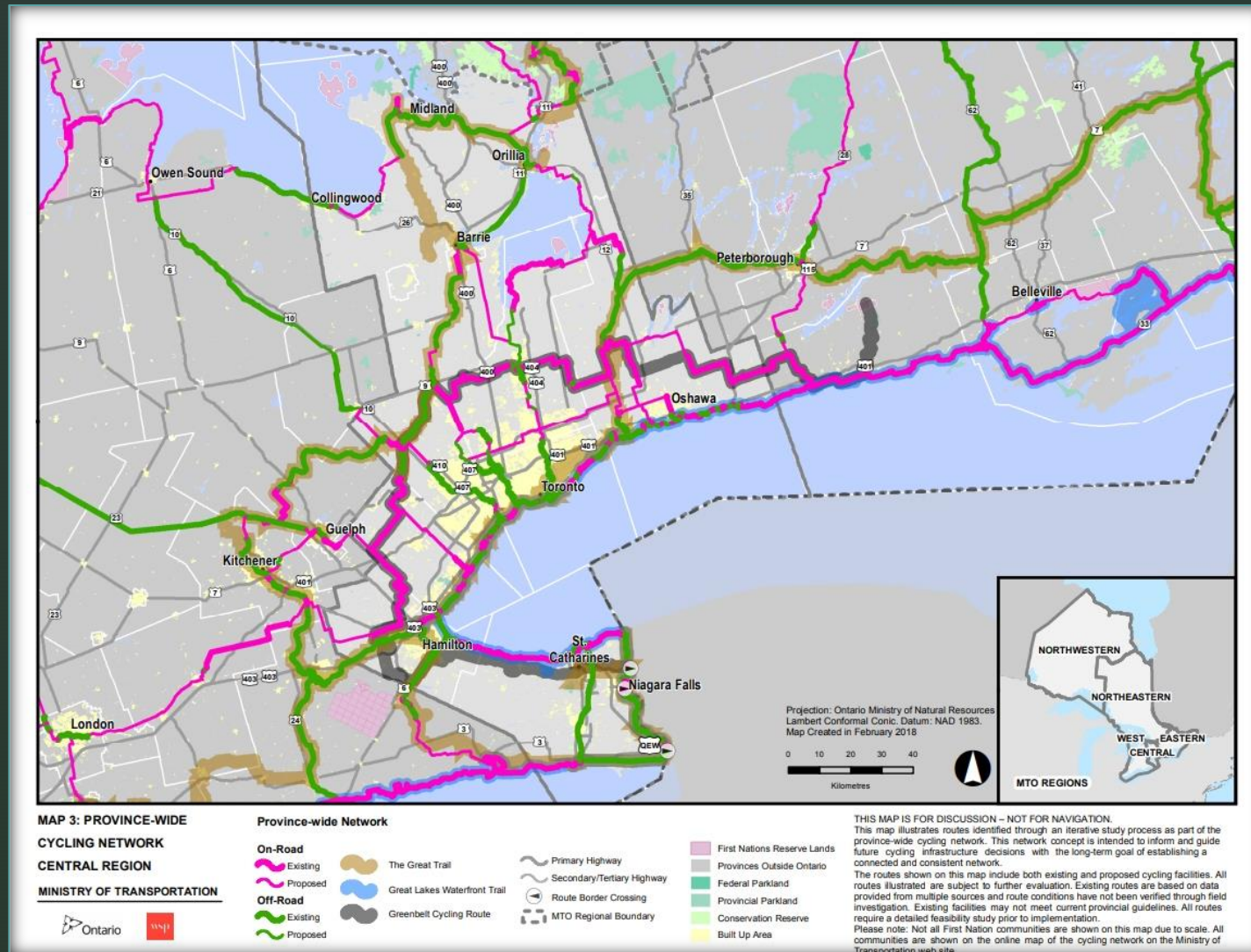
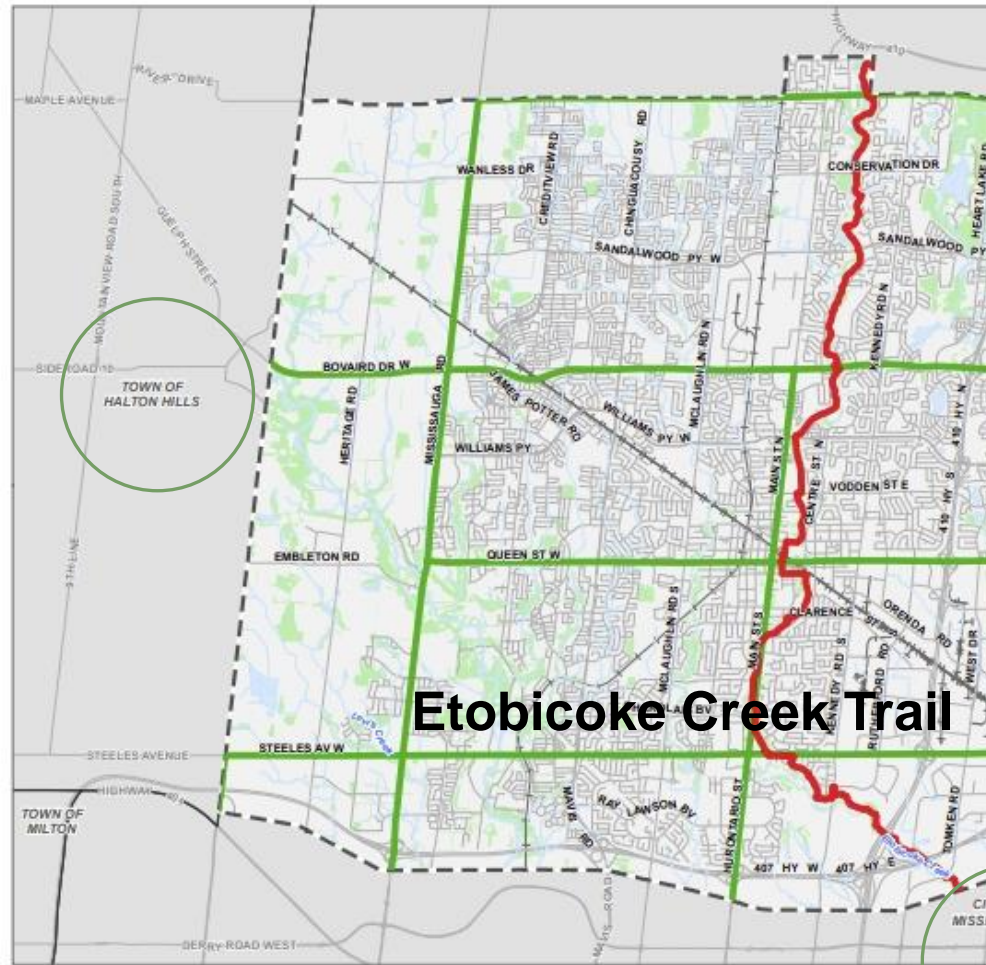


Exhibit 2.1: Provincial Cycling Networks Proposed within Brampton



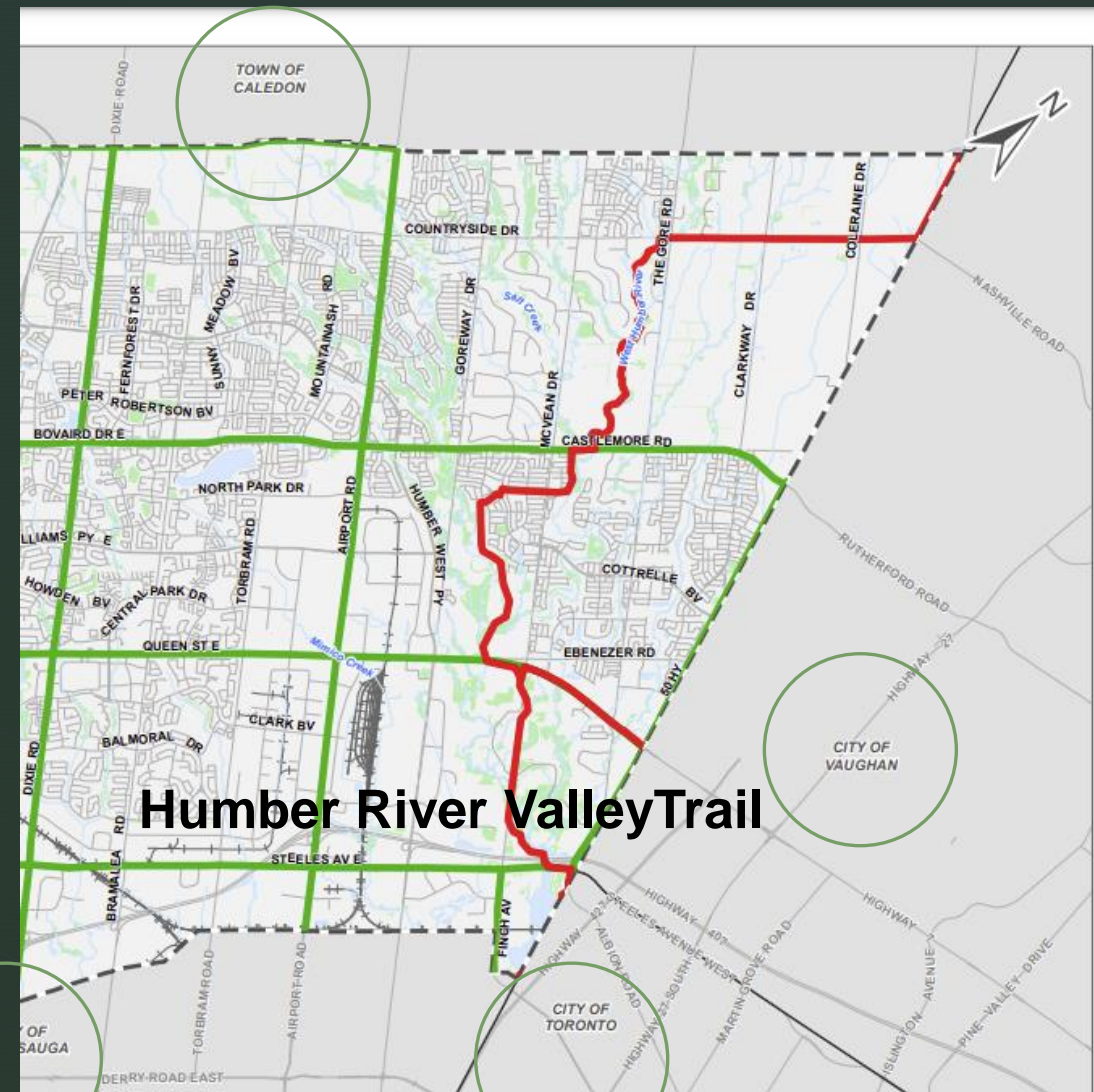
Etabicoke Creek Trail



- Provincial Networks**
- CycleON Network Link
 - Regional Transportation Plan Network Link
 - Watercourse
 - Road
 - Rail Line
 - Waterbody
 - Wooded Area

Notes
1. Coordinate System: NAD 1983 UTM Zone 18N

Part: Year: 2019-03-18 10:11 AM 102159-Pg-08-provincial-networks



Humber River Valley Trail

Provincial Networks

Brampton ATMP
City of Brampton




Etobicoke Creek Trail, Before & After

- Extension under #410 & #407
- Connecting Caledon - Brampton - Mississauga - Toronto
- 2017, Before trail construction
 - Environmental degradation
- 2019, after completion
 - Pride, respect, sense of ownership





Cycling & Walking through Nature for the whole family



Vista Block Laneway Access



Local Community Enhancement

- Contributes to Active Living
- Improved Real Estate Value
- Less 'car-dependent' neighbourhood
- Current Walk Score: 15-25/100
- Current Bikeable Score: 50/100



Surrounding Residential Access - Equity



- Active Transportation accessible trail (AODA)



BikeBrampton supports paved surface requiring winter maintenance for year-round accessibility